












LEGENDS

- SGL PIPE LINE NETWORK 
- TAP OF POINTS FROM GSPL 
- SGL CGS 
- SGL MDPE PIPELINE NETWORK 
- SGL CNG STATION 
- SGL DRS 
- O&M ERT/SETUP 
- ADMINISTRATIVE BOUNDARIES:
 - Taluk 
 - Roads:
 - National Highway, State Highway, Other District Road 
 - RAILWAY:
 - Broad Gauge with RS, Meter Gauge, Railway Yard 
- WATER FEATURES:
 - River dry with Water channel, Stream, Canal 
 - Tank, Tube well, Overhead Tank 